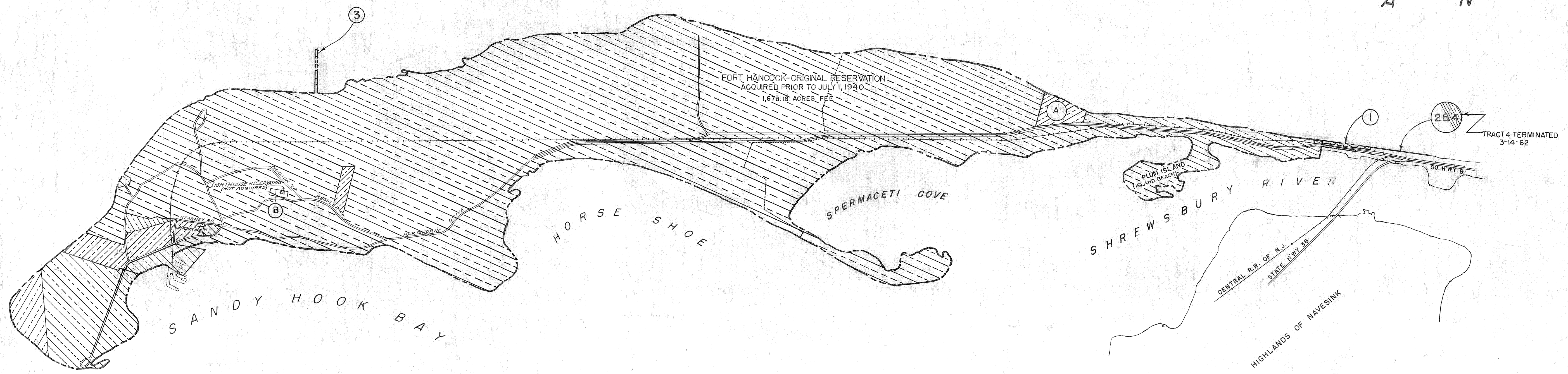


A T L A N T I C O C E A N

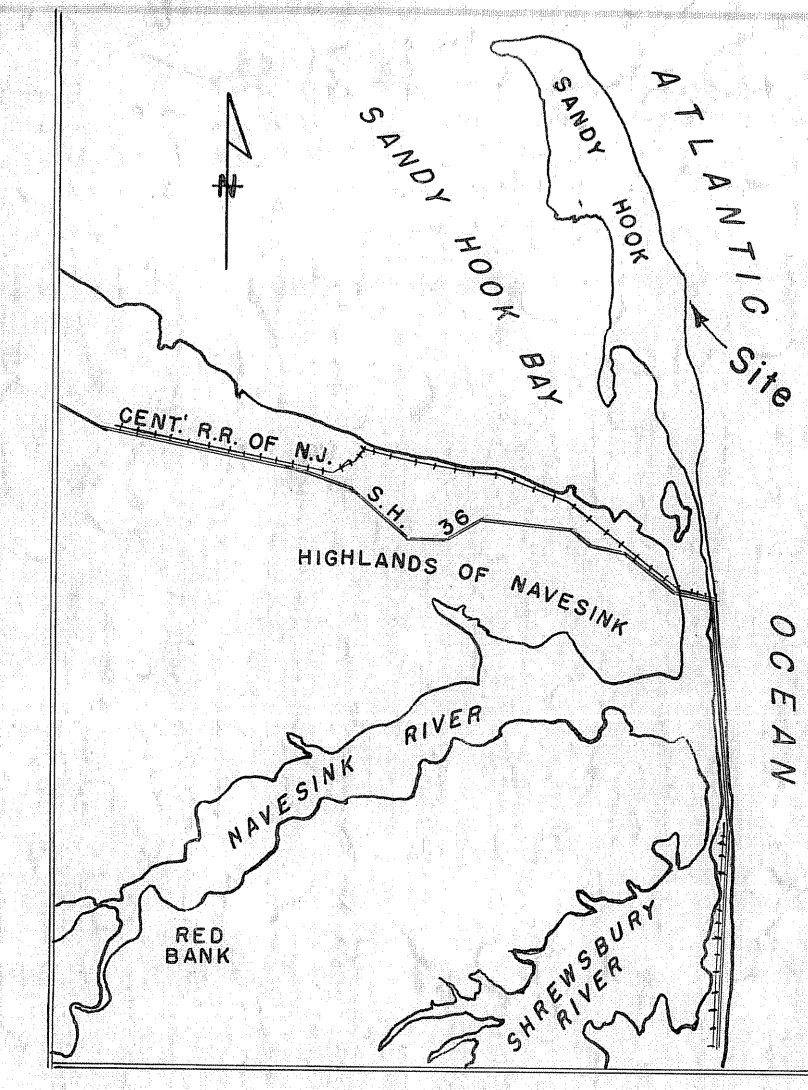


\*NOTE: 11.80 ACRES (FEE) TRANSFERRED TO THE DEPARTMENT OF THE AIR FORCE ON 7 DEC. 1950, AND RETRANSFERRED TO THE DEPARTMENT OF THE ARMY ON 12 MARCH 1954

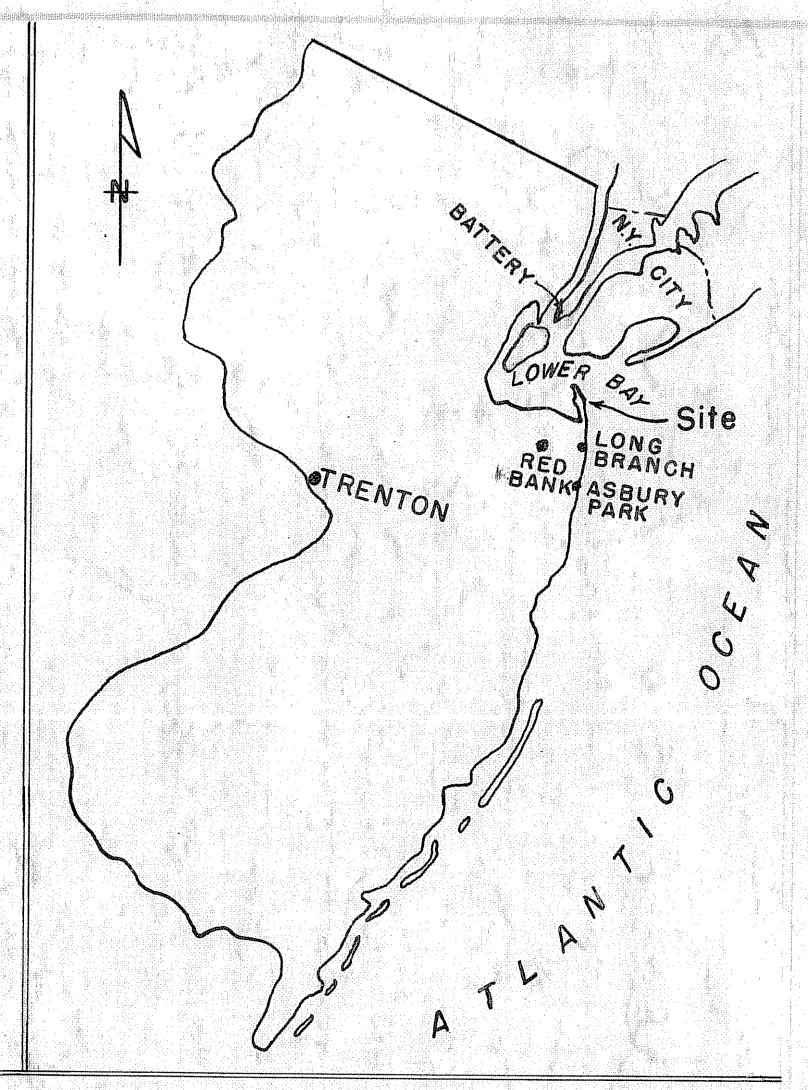
NOTE: THE BOUNDARY OF THIS INSTALLATION WAS COMPILED FROM DEED DESCRIPTIONS.

- 1,570.93 ACRES FEE, 1.14 ACRES EASEMENTS TRANSFERRED FROM SECRETARY OF THE ARMY TO THE SECRETARY OF THE INTERIOR EFFECTIVE 24 JANUARY 1976.
- 43.67 ACRES FEE, TRANSFERRED TO THE TREASURY DEPT. (U.S. COAST GUARD) ON 25 OCT. 1950.
- 41.12 ACRES FEE, OF ACCRETED LAND, TRANSFERRED TO CIVIL WORKS ACCOUNT (N.Y. HARBOR CHANNEL IMPROVEMENTS, SANDY HOOK, N.J.) BY 1st IND FROM ASA (I&L) DATED 27 JULY 1971.
- 18.31 ACRES FEE, TRANSFERRED TO THE DEPT. OF TRANSPORTATION (U.S. COAST GUARD) BY LETTER FROM THE SECRETARY OF THE ARMY EFFECTIVE 29 NOVEMBER 1972.
- 11.80 ACRES FEE, TRANSFERRED TO THE DEPARTMENT OF THE AIR FORCE ON 7 DECEMBER 1950.
- 5.80 ACRES FEE, TRANSFERRED TO THE DEPT. OF TRANSPORTATION (U.S. COAST GUARD) BY LETTER FROM THE SECRETARY OF THE ARMY EFFECTIVE 8 JULY 1976.

LICENSE NO. W-1098-ENG-1637, NO AREA, DATED 6 JULY 1942 WAS TERMINATED 14 MARCH 1962.  
 PERMIT NO AREA, DATED 9 APRIL 1942, WAS TERMINATED 8 APRIL 1943.



VICINITY MAP



STATE MAP

### FINAL PROJECT MAP

STATE NEW JERSEY  
 COUNTY MONMOUTH  
 DIVISION NORTH ATLANTIC DIVISION  
 DISTRICT NEW YORK  
 DEPARTMENT OF THE ARMY  
 USING SERVICE 1ST ARMY  
 16 MILES SOUTH OF THE BATTERY IN N.Y.C.  
 AT NORTH END OF SANDY HOOK N.J.


TRANSPORTATION FACILITIES  
 RAILROAD  
 STATE ROAD  
 FEDERAL ROAD  
 AIRPORT

LAND AREA

ACRES ORIGINAL RESERVATION FEE	1678.16
ACRES EASEMENT	1.14
ACRES LEASED FROM W.D.	
ACRES TRANSFERRED (FEE)	1.67
ACRES TOTAL	1692.77
ACRES LESSER INTERESTS	PERMIT (1) NO AREA LICENSE (1) NO AREA
DISPOSALS	1692.77
ACRES SOLD	
ACRES TRANSFERRED (FEE)	1679.83
	(FEE) *(11.80)
	EAS (1) 1.14
ACRES LESSER INTERESTS TERMINATED	LICENSE (1) NO AREA
	PERMIT (1) NO AREA

LEGEND

RESERVATION LINE	
STATE OR PROVINCE LINE	
COUNTY LINE	
CIVIL DISTRICT PRECINCT	
LAND GRANT LINE	
CITY, VILLAGE, OR BOROUGH	
CEMETERY SMALL PARK ETC.	
TOWNSHIP LINE	
SECTION LINE	



TRACT NO.	VENDOR	ACRES	ESTATE
1	HELEN J. & HENRY JAMES SANDLASS, TRUSTEES	1.14	PEASEMNT
2	STATE OF NEW JERSEY		PERMIT
3	STATE OF NEW JERSEY		PEASEMNT
4	THE CENTRAL RAILROAD CO. OF NEW JERSEY		LICENSE
A	DEPARTMENT OF THE AIR FORCE	*(11.80)	FEE
B	UNITED STATES COAST GUARD	1.67	FEE

TRANSFERRED EFFECTIVE 3-1-60

#### ACQUISITION AUTHORIZATION

RE-D 773 (GENERAL) DATED 4-10-42  
 RE-D 1890 " 11-4-42  
 RE-D 1890A (GENERAL) " 1-1-43  
 LETTER OF TRANSFER IN LIEU OF FORMAL DIRECTIVE " 3-12-54  
 RE-D 7324 " 12-15-59

MICROFILMED	DATE	REVISIONS	BY
	6-9-64	AREA OF ORIGINAL RES. CORRECTED	P.B.
	6-9-64	DUE TO REVISED AUDIT	P.B.
	22/9/76	AREA OF PREVIOUS DISPOSAL CORRECTED	M.A.C.P.
M	2-23-78	DUE TO FINAL DISPOSAL & REAUDIT	R.I.

INSTALLATION NO. 366  
**AUDITED**

O.C.E. APPROVED  
 3-6-80

WAR DEPARTMENT, O.C.E.  
 CONSTRUCTION DIVISION

REAL ESTATE

**FORT HANCOCK N.J.**

MILITARY RESERVATION

RECOMMENDED *Linwood B. Day* ENGINEER (O.A.D.) DATE 6 MAY, 1947  
 APPROVED *J.A. Thurston* DIVISION R.E. OFFICER DATE 6 MAY, 1947

COMPILED: F.T. TRACED: F.T. CHECKED: \_\_\_\_\_

DATE BY REVISIONS

2-1-51 P.B.B. DUE TO DISPOSAL  
 7-12-54 P.B.B. DUE TO RETRANSFER  
 13-15-60 P.B.B. DUE TO TRANSFER  
 5-19-60 P.B.B. DUE TO SUPPLEMENTAL AUDIT  
 5-22-62 P.B.B. TRACT 4 TERMINATED

P.B.B.  
 J.B.  
 L.D.  
 P.B.B.  
 NJ 481